



---

# Assessing the Current Alterations to the Estuarine Ecosystem in Southwest Nigeria

**Adeyinka M. Olusanya<sup>a\*</sup>**

<sup>a</sup> *Department of Urban and Regional Planning, Federal University of Technology, Akure, Nigeria.*

## **Author's contribution**

*The sole author designed, analysed, interpreted and prepared the manuscript.*

## **Article Information**

DOI: 10.9734/JGEESI/2022/v26i830364

## **Open Peer Review History:**

This journal follows the Advanced Open Peer Review policy. Identity of the Reviewers, Editor(s) and additional Reviewers, peer review comments, different versions of the manuscript, comments of the editors, etc are available here: <https://www.sdiarticle5.com/review-history/90385>

**Original Research Article**

**Received 10 June 2022**  
**Accepted 16 August 2022**  
**Published 20 August 2022**

---

## **ABSTRACT**

The estuarine ecosystem provides services that are economically and ecologically indispensable, and these services offer support to human well-being. However, uncontrolled human activities have altered the ecosystem goods and services provision, thus resulting in numerous irreversible ecological losses in the wetlands. Globally, studies have used many approaches and paradigms to manage estuarine ecosystems, yet a limited management mechanism exists in the Nigerian estuarine ecosystems. This study investigated the human dimensions of the alterations of the estuarine ecosystems in Southwest Nigeria over 20 years and used the result to inform decision-making. This study also used remotely sensed datasets (Operational Land Imager and Thermal Infrared (OLI/TIRS) and Enhance Thematic Mapper (ETM)) from the United State Geological Survey (USGS) Earth Explorer as references to determine the estuarine ecosystems coverage and loss. The reference datasets were combined and overlaid on the Nigerian wetland data to conduct a change analysis. Maximum Likelihood Classification in ArcGIS was conducted to determine the ecosystem coverage and loss. The study also conducted a qualitative assessment of the concerned management agencies to understand the questions of the environmental, ethical, governance, economics, decision making and policy implementation that shape estuarine ecosystems management in the study area. The result of this study indicates that 6405 hectares (38.1%) of the estuarine coverage in 2001 has been depleted in 2021, and management activities are traditional, nonsequential, and deficient. The drivers of alterations identified are mainly anthropogenic activities and climate change. The implications include loss of valuable fish species, pollution, habitats and biodiversity loss. Therefore, this study recommended the Ecosystem-Based

---

\*Corresponding author: E-mail: [olusanya\\_adeyinka@yahoo.com](mailto:olusanya_adeyinka@yahoo.com);

Management approach to determine all essentials of the success or failure of ecosystem goods and services supply, resource use efficiency, and stability of estuarine ecosystems in Southwest Nigeria.

*Keywords: Estuarine ecosystem; ecosystem goods and services; ecosystem-based management; estuarine alterations; drivers of alterations.*

## 1. INTRODUCTION

Estuaries have been highly valued because of their abundance of rich resources such as soil, harvestable food, fish, and habitats [1]. Indeed, over 40% of the world's population lives within 100 km of the coastline, and the world's coastal urban population has nearly doubled in the last 40 years [2,3]. Estuaries face increasing threats from rising sea levels and stormwater discharge under climate change [4] and alterations by anthropogenic forces. Estuaries are wetlands of great value that play a significant role in wildlife conservation, serve as a source of organic material and nutrients, and are vitally important for a wide range of plant and animal communities [5].

They are considered man's life support systems [6]. The estuarine ecosystem provides goods and services that are economically and ecologically indispensable, categorized into a three-wide variety of habitats and wildlife, significant commercial and recreational benefits, and environmental, economic, and social values [7]. They support food production such as edible plants and animals for humans' direct consumption and livestock growth [8]. Other benefits from the ecosystem that support human welfare include the movement of nutrients, water purification, raw materials, maintenance of biodiversity, biological production, and more [9]. The estuarine ecosystem also supports marine transportation, oil and gas recovery, fisheries, aquaculture, and mariculture, among many others [10]. Another regulatory assistance is pollution control, nutrient and water cycling, and flood and storm protection. They provide cultural functions, primarily non-physical and concerned with spiritual enrichment. They are concerned with pleasure, emotions, and feelings, directly or indirectly derived from humans' activities [11].

Despite the numerous high-value ecological services they provide to humans, estuaries are among the most vulnerable and threatened habitats globally [12]. Many global estuaries face severe degradation, including erosion, land use change, pollution, and invasive species [13]. The

steadfastness of estuaries keeps reducing over the years due to urban, agricultural, and industrial development [14]. The loss rate is rapidly rising, even though their enormous value has been recognized globally [15]. They are adversely affected by invasive species, overfishing, land reclamation and filling of wetlands, eutrophication due to excessive nutrients from fertilizer, sewage inputs, human and animal wastes, pollutants, and damming for flood control or water channelling/diversion—and impair the provision of the ecosystem goods and services [16].

Although accurately calculating and quantifying these losses is rigorous, due to lack of data, it is estimated that the global current estuarine ecosystem loss is 1-2% annually [17,18]. Areas with large populations and high dependence on the coastal ecosystems are the hotspot of depletion [19]. Rapid industrialization and exploding population in coastal areas have made the increase in demand for freshwater increase drastically. As such, estuaries are at the receiving end of poor management practices [20]. The current management interventions in such areas, locally and internationally, are insufficient [21]. This will continue to be a significant problem in coastal management if there is no paradigm shift to intensive interventions on anticipating and mitigating the impacts of anthropogenic pressures and climate change on coastal wetlands [22].

The social dimension of coastal management has further significant implications for sustaining the vital resources and services of the estuarine ecosystem [22]. Any management decision made today may have long-term consequences that go way more than expected and last even in future centuries [8]. Therefore, the conservation of estuaries is not a simple matter. A thorough understanding and balance of the processes that drive their deterioration and development is required to protect and preserve them [23,5]. This necessitates evaluating the dynamics of natural systems and understanding before any intervention is designed to conserve the ecosystem services the estuaries provide [15].

The Nigerian coastline is about 853 kilometers long, and the population in its coastal area is 49 million, which is a quarter of the Nigerian population (National Bureau of Statistics, 2017). The major Nigerian Southwestern coastal states are Lagos and Ondo, with 14.8 million inhabitants. Estuaries are found in both coastal states but are majorly predominant in Ilaje, a local government in Ondo State. Ilaje has its headquarters in Igbokoda and is made of a group of distinguished Yoruba people with a distinct dialect. The population of Ilaje was 290,615 at the 2006 census, and it is projected to reach 463,487 at the end of 2021 using a 3.18% growth rate (Nigerian Postal Institute, 2017). This implies that this population will depend on the goods and services from the coastal ecosystems, especially the estuaries. Ilaje is blessed with mineral and oil deposits; thus, the coastal ecosystems in Ilaje face threats, including dredging, oil spill, and sand filling of wetlands for construction.

The current conservation needs are enormous, and the situation worsens with rapid population growth and global change [24]. The delivery of estuarine ecosystem services will be hindered if restoration and maintenance efforts do not use spatiotemporal analysis to identify conflict hotspots and inform decisions to minimize alterations [25]. There is a need for emerging views that connects space and time data with the real world and interact with stakeholders to understand any associated tradeoffs and achieve sustainability [26]. Therefore, this study intends to assess the alterations in the estuarine ecosystem in Ilaje over 20 years and support decision-making to ensure reliability and resilience.

## **2. RESEARCH METHODOLOGY**

### **2.1 Study Area: Ilaje**

Ilaje is a local government area located in Ondo State, Nigeria (see Figs. 1 and 2). Ilaje has its headquarters in Igbokoda. Ilaje is made of a group of distinguished Yoruba people with a distinct dialect, and this group is made of 4 geopolitical entities, namely Ugbo, Mahin, Ekitan, and Aheri. It is located at latitude  $6^{\circ}12'12''$  and longitude  $4^{\circ}46'4''$  [27]. To the north, Ilaje is bounded by the Ikales and the Apoi and Arogbo to the northeast. The Atlantic Ocean borders it to the south, Itsekiris, and Ijebus to the east and west. It has an area of  $1470.55\text{km}^2$ . Throughout Nigeria, the people of Ilaje are one of the most

enterprising as they are well known for their aquatic proactiveness and productiveness even in harsh geographical environments (Nigerian Postal Institute, 2017). Ilaje is situated in the tropics and thus experiences a fluctuating climate, ranging from the humid tropical in the south to the subhumid in the northeast (NigeriaGalleria, 2021). The relief of the area comprises lowlands and rugged hills with granitic outcrops in several places whose heights are less than 15 m above the mean sea level. It has a tropical savannah climate with an annual rainfall of 2834 and 4500 mm, while the average monthly temperature is  $26^{\circ}\text{C}$  [27].

Ilaje is blessed with an abundance of natural deposits of high-quality silica sand. This silica sand could be found in almost every part of the Ilaje local government area. Boatbuilding is one of the lucrative businesses in Ilaje as it is a riverine area. Essentially, the Ilajes build boats through collective efforts. The boats are built for transportation and fishing since about 75% of the local government is riverine. Ilaje has crude oil—and the oil wells and fields spread all over the local government, both offshore and onshore. At some point, Nigeria's foremost oil companies like Texaco Nigeria Limited, Shell Petroleum Development Company of Nigeria, Chevron Nigeria Limited, Allied Energy Oil Company, Exxon-Mobil, Cavendish Oil Company and many others operated in Ilaje (Ondo State Government, 2020). The wetland ecosystems in Ilaje include mangroves, estuaries, rivers, freshwater swamps and lowland rainforests. Estuaries mainly exist in 7 communities along the coastline of Ilaje, which are Agbala, Agerige, Ogogoro, Ago-Idajo, Ugbonla, Upe, and Ajapa (see Fig. 3).

### **2.2 Sources of Data**

Data used for this research were obtained from secondary sources. The Land Satellite (Landsat) imageries of the study area for 2001, 2011, and 2021 from the United States Geological Survey (USGS) and a high-quality spatially generated Nigerian wetland ecosystem dataset from Global Lakes and Wetlands Database (GLWD) were obtained for use in GIS [28]. The Landsat imageries used are highlighted in Table 1. A literature search was done in this research. Information was collected through journals, newspapers, thesis, and reports, especially to examine the link between urbanization, anthropogenic pressure, climate change, and estuarine ecosystem depletion. Furthermore,

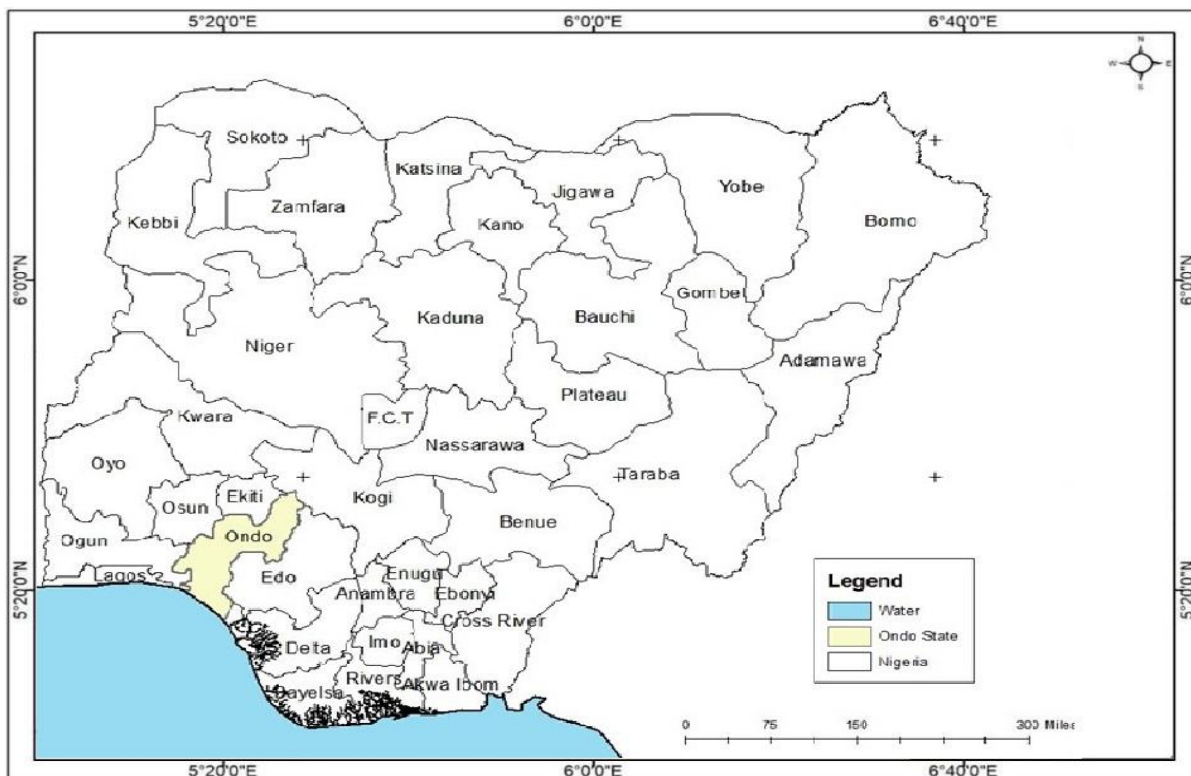
semi-structured interview guides were used to collect information on the existing laws and regulations guiding development in the area from the local planning authorities, agencies, and ministries. These agencies include the Ondo State Oil-Producing Areas Commission (OSOPADEC), Ministry of Housing and Development, Ilaje Area Office, Local Planning Authority, Ilaje, and Niger Delta Development Commission (NDDC). This stage identified both direct and indirect drivers of alterations and ascertained the existing planning policies and management activities that have been put in place in Ilaje.

### 2.3 Research Procedure

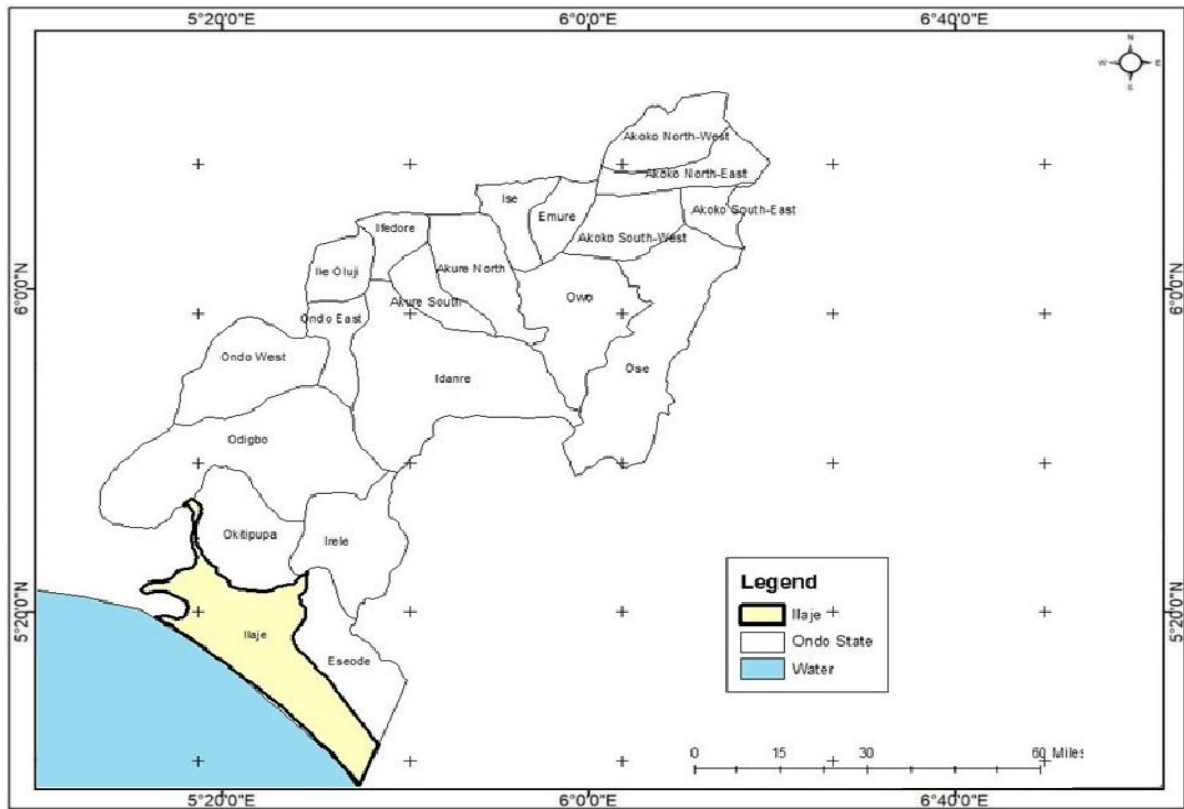
This research delineated the study area by extracting Ilaje local government administrative boundary using ArcGIS. It then acquired the baseline information of the total land area and ecosystem coverage using the combined historical Landsat imagery of 2001 and wetlands datasets in the study area. The historical Landsat imageries of 2001, 2011, and 2021 were obtained from USGS Earth Explorer (see Table 1), and change detection analysis was conducted on the imageries. The imageries were acquired

in February to avoid seasonal and cloud cover variation for proper comparison and change detection. The Band Composition tool in ArcGIS was used to compose the bands from the acquired Landsat imageries to produce a colored infrared map to show land uses and land cover in the study area. Bands 1, 2, 3, 4, 5, 7, and 9 were combined for Landsat OLI, and bands 1, 2, 3, 4, and 5 were combined for Landsat ETM 2001 and 2011. A supervised classification using training samples by selecting relational and representative sites. The Maximum Likelihood Classifier (MAXLIKE) operation in ArcGIS accounted for the land cover classes in the study area.

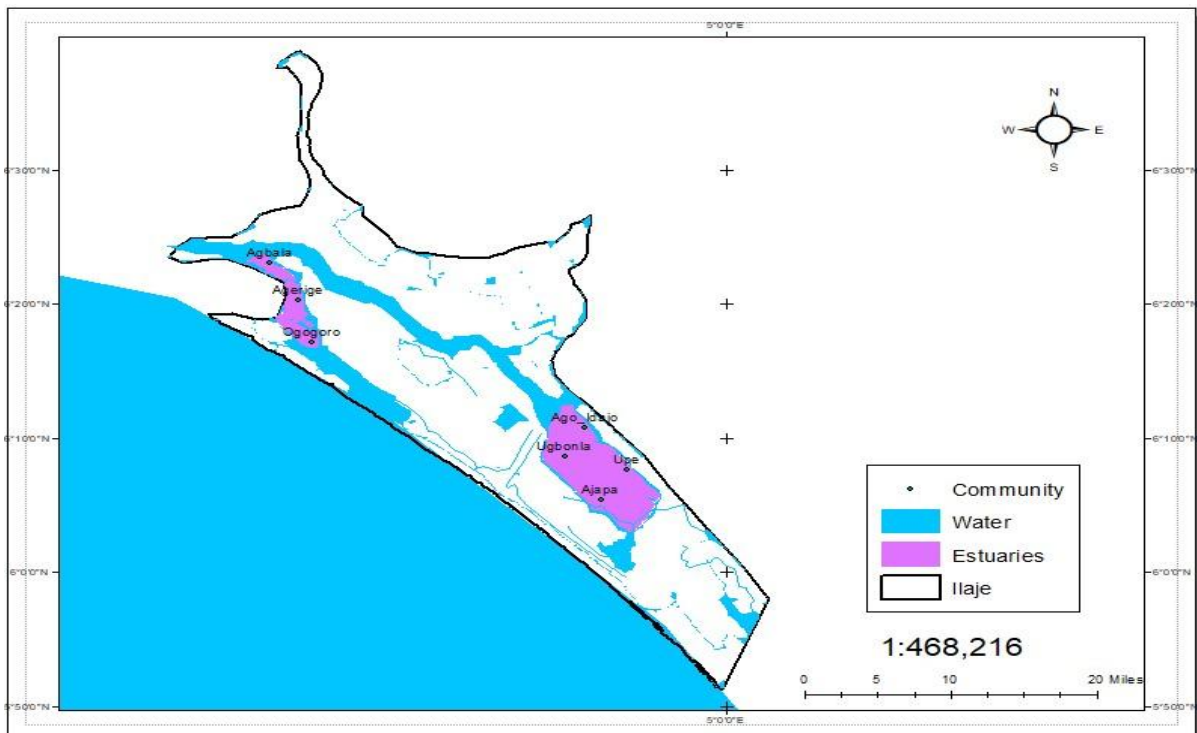
Six major land covers were identified from the classification. They include built-up areas, sparse vegetation, swamp/dense vegetation, estuaries, bare land, and water bodies. This classification was informed by Anderson's land-use land cover classification system, supported by the Lehner & Döll [28] wetlands classification. The area of each land cover class was calculated and expressed in hectares and percentages using 2001 as the base year and 2011 and 2021 as reference years to identify the changing trend.



**Fig. 1. Map of Nigeria showing Ondo State**  
 Source: Nigerian administrative datasets, 2021



**Fig. 2. Map of Ondo State showing Ilaje**  
*Source: Nigerian administrative datasets, 2021*



**Fig. 3. Map showing estuarine ecosystems in Ilaje communities.**  
*Source: Author's fieldwork, 2021.*

**Table 1. Landsat Imageries for the study**

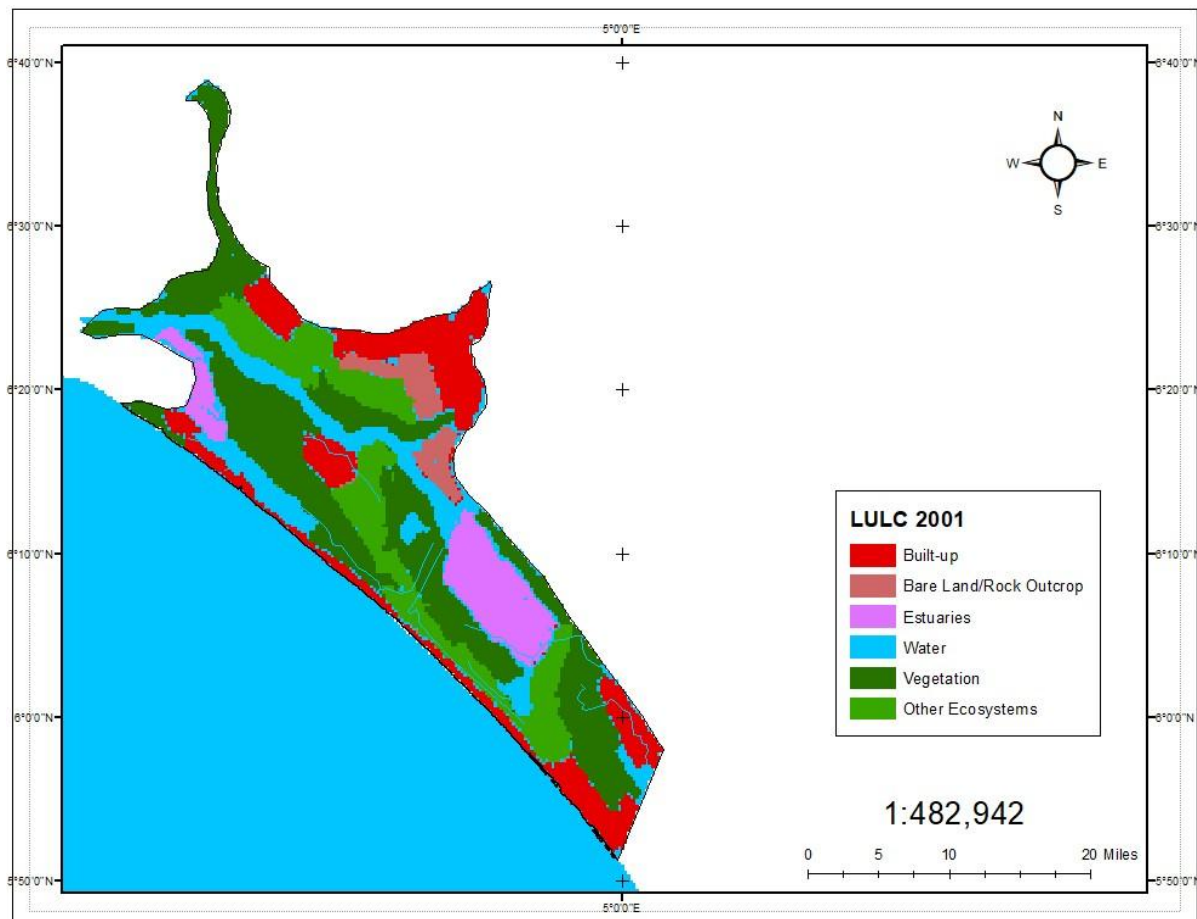
Landsat	Year	Sensor	Path	Row	Number of bands	Resolution
Landsat-8	2021	Operational Land Imager and Thermal Infrared (OLI/TIRS)	190	056	11	30m
Landsat-7	2011	Enhanced Thematic Mapper	190	056	9	30m
Landsat-7	2001	Enhanced Thematic Mapper	189	056	7	30m

### 3. RESULTS AND DISCUSSION

#### 3.1 Overview of Alterations to the Estuarine Ecosystems in Ilaje between 2001 and 2021.

A baseline analysis was carried out on the estuaries in Ilaje, using 2001 as the base year. This analysis identified the ecosystems in the area and defined their coverage area in hectares. As of 2001, the ecosystems present in the study area include estuaries, swamp forests, rain forests, woodland, grassland, mangrove, and

water. The analysis also accounted for the built-up area in the study area, as there were existing built-up areas near the estuaries at the base year. The analysis shows that the estuarine ecosystem covered 12.63%, 16818.3 hectares in land area. Other land covers are shown and depicted in Table 2 and Fig. 4. Swamps, rain forests, and woodlands—classified as other ecosystems covered 18.5%, vegetation covered 28.67%, bare land covered 6.45%, while water and built-up areas covered 12.14% and 21.61% of the total land area, respectively.

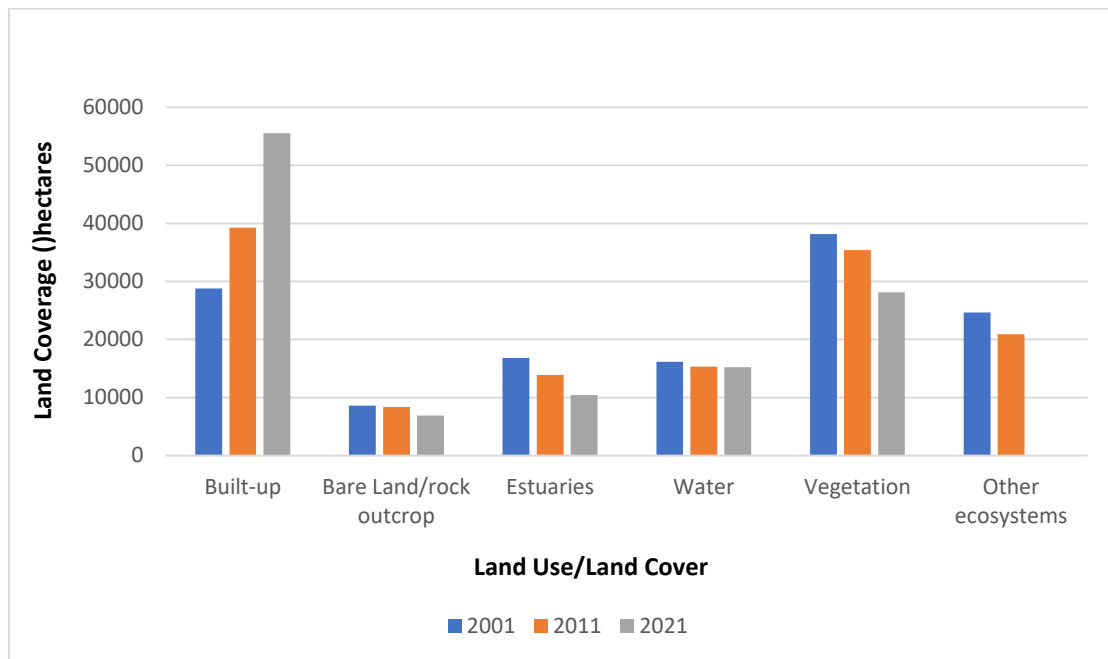


**Fig. 4. Map showing estuarine ecosystem coverage in the year 2001**  
 Source: Author's fieldwork 2021

**Table 2. Land Use and Land Cover in Ilaje from 2001 to 2021**

Ecosystems	Land area in 2001		Land area in 2011		Land area in 2021	
	ha	%	ha	%	ha	%
Built-up	28776.2	21.61	39242.8	29.47	55528.3	41.7
Bare land/rock outcrop	8588.9	6.45	8402.4	6.31	6871.1	5.16
Estuaries	16818.3	12.63	13888.8	10.43	10413.3	7.82
Water	16165.9	12.14	15326.9	11.51	15193.8	11.41
Vegetation	38177.5	28.67	35421	26.6	28137.1	21.13
Other ecosystems	24634.9	18.5	20879.8	15.68	17018.1	12.78

Source: Author's fieldwork 2021



**Fig. 5. Land use/land cover changes in the study area from 2001 to 2021**

Source: Author's fieldwork 2021

From the analysis, it is noticeable that significant changes have occurred. The estuarine ecosystem coverage has reduced drastically from 12.63% to 7.82% within 20 years. This implies that 38.1% of the estuarine ecosystems have been depleted. The coverage of built-up areas increased nearly 2-fold since 2001. It increased from 21.61% in the base years to 41.7%, while the vegetation cover reduced from 28.67% to 21.13%. These drastic changes in the land cover resulted from urbanization and oil exploration in the coastal area of Ilaje. Swamps, rainforests, and woodlands were also reduced by 30.9% of their total coverage. These changes imply that significant parts of the coastal ecosystems and estuaries have been sand-filled and converted for residential, commercial, and public land uses. Such uses include building constructions, agricultural farms and oil exploration facilities. Residents also erected

elevated shelters made of wood, bamboo, and hays on the estuaries. In contrast, water bodies have remained relatively unchanged over the period. However, this does not mean the water quality has not been compromised. The extent of these changes is presented in Figs. 6 and 7.

### 3.2 Alterations to the Estuarine Ecosystems in Ilaje.

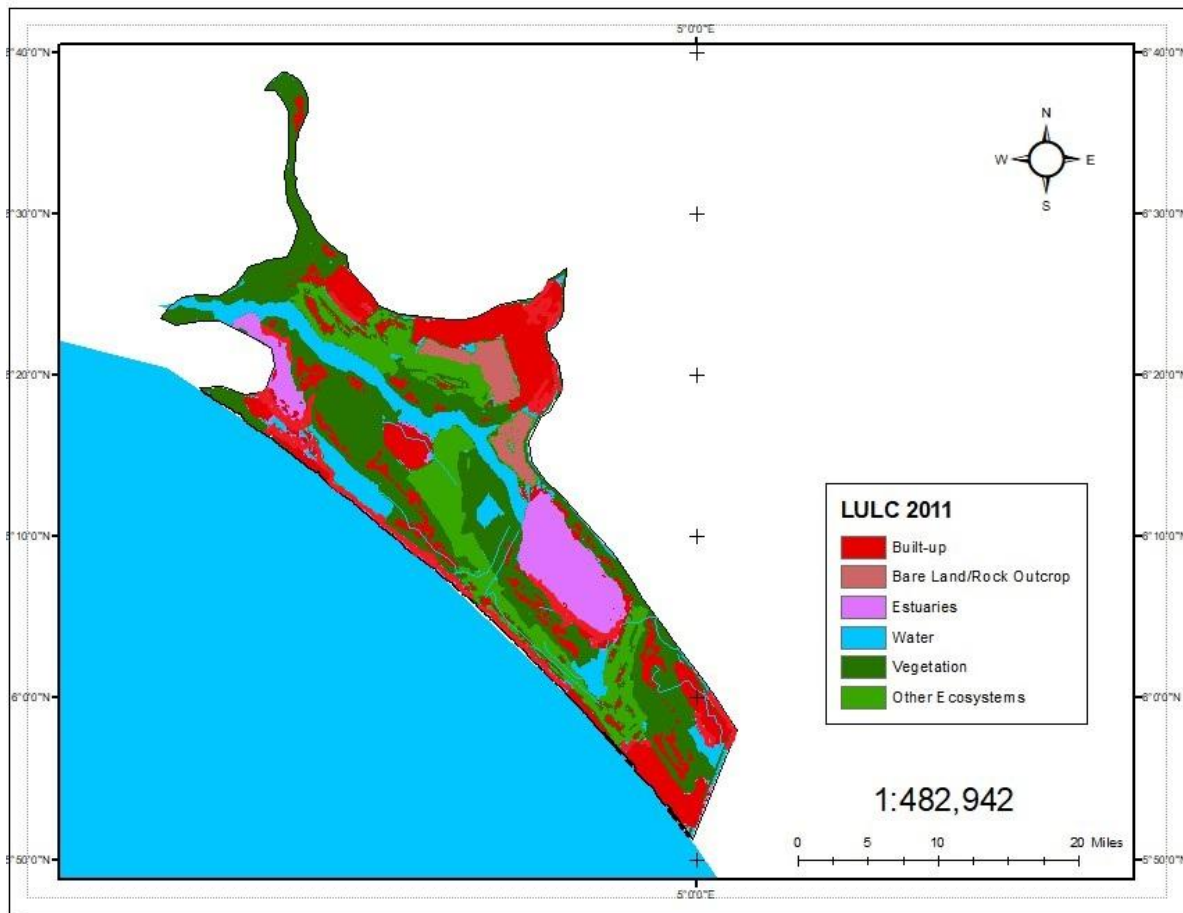
The Landsat imageries of 2001, 2011, and 2021 were classified and analyzed to reveal the estuarine ecosystem depletion over 20 years. The results of the analysis are displayed using figures and tables. (See Figs. 5, 6, and 7; and Table 3). From the base year to the first reference year of 2011, the estuarine ecosystem in the area covered 16818.3 hectares (12.63%) of the total land area. The loss analysis revealed that 2929.5 hectares were depleted between

2001 and 2011, which amounted to 17.42% of the total estuarine ecosystem. From 2011 to 2021, 3478 hectares (20.63%) of the total coverage was lost. Overall, nearly 6405 hectares (38.1%) of the 16815.5 hectares of total estuarine ecosystem cover in the study area have been depleted within 20 years. Therefore, this brings the remaining estuarine ecosystem coverage to 10413,3 hectares, implying that over a quarter of the initial ecosystem coverage was lost in 20 years. The calculation puts the average yearly percentage loss in the estuarine ecosystem at 1.90%—due to human activities and physical development.

The increasing human quest for physical development has depleted the estuarine ecosystem coverage by 2021, as the analysis shows the rapidly increasing urbanization rate in the study area. During the base year, the total land covered by urban development was 21.61% and had exploded to 41.7% in 2021, approximately an 100% increment in the initial coverage. The quest for urbanization brings about constant and continuous physical development. Pollution, over-exploitation, agricultural practices, invasive species, and deforestation played a significant role in the estuarine ecosystem depletion.

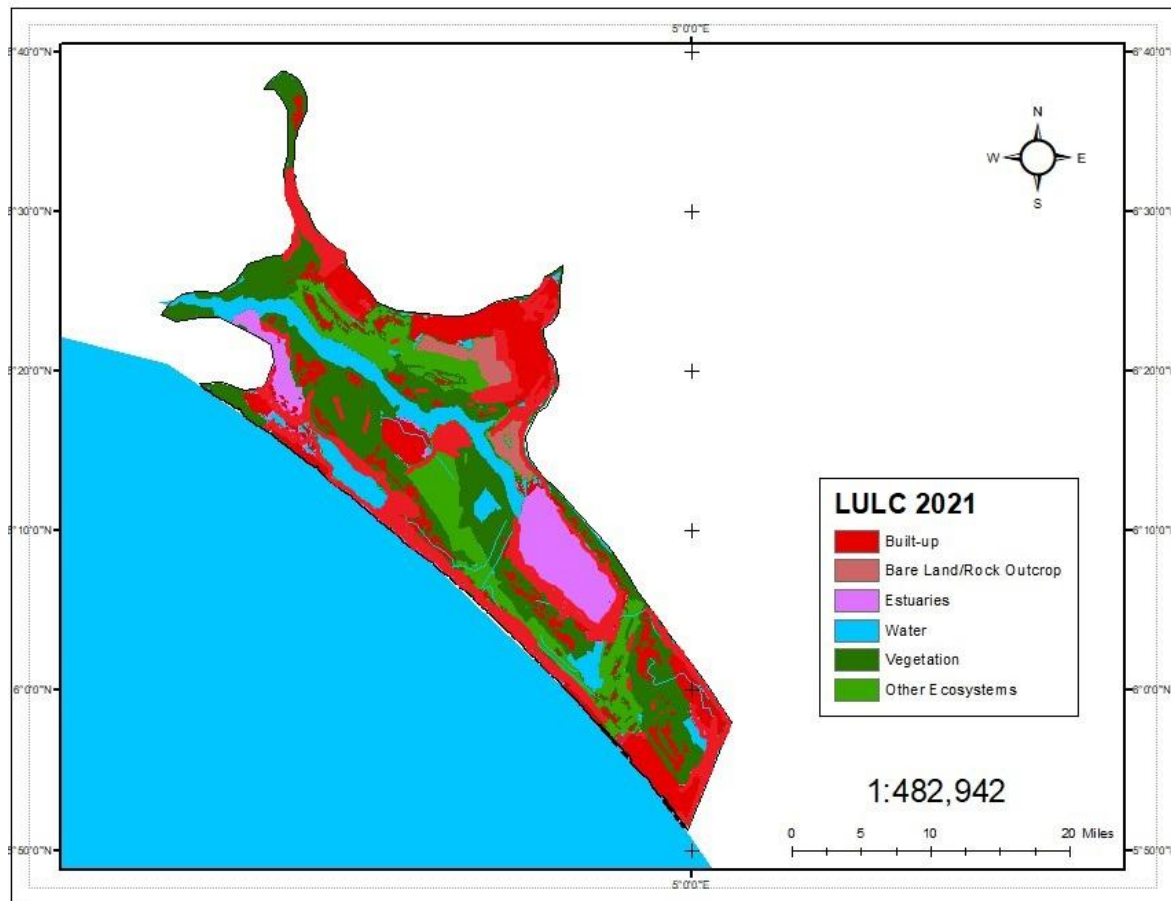
**Table 3. Estuary coverage depleted in the study area from 2001 to 2021**

Year	Total coverage (ha)	Loss (ha)	Loss (%)	Loss rate (%)	Coverage area left
2001	16818.3	0	0	0	16818.3
2011	16818.3	2929.5	17.42	17.42	13888.8
2021	16818.3	6405	38.1	20.63	10413.3



**Fig. 6. Map showing estuarine ecosystem coverage in the year 2011**  
 Source: Author's fieldwork, 2021





**Fig. 7. Map showing estuarine ecosystem coverage in the year 2021**

*Source: Author's fieldwork, 2021*

The implication is a severe loss of provisioning, recreational, cultural, and regulatory ecosystem services that are beneficial to human well-being. It can be deduced from the study that the estuarine ecosystems have lost 38.1% of their water quality and air quality regulation power. It also lost over a quarter of its habitats, and the nursery birds and species communities have been compromised. The essential food production function, which includes fish, crops, fruits, and animals, has also been compromised for 20 years. In terms of the raw materials provisioning, for over 20 years, a significant capability of the estuarine ecosystem to produce lumber and fuel has been compromised. It is imperative to note that the trend should not be allowed to continue. There is an urgent need to design and adopt management interventions and environmentally friendly measures in conserving ecosystems. Hence, the need to integrate ecosystem conservation, especially in the physical planning and management activities in Ilaje, to restore, protect and preserve the declining ecosystems.

### **3.3 Governance, Economics, Decision Making and Policy Implementation in the Coastal Area of Ilaje**

The information obtained from the agencies attributed the rising anthropogenic activities in the study area to anthropogenic forces and mining and oil exploration. The information received explicitly revealed that capital-intensive construction projects have been ongoing in the study area. Such projects include roads, buildings, facilities and other infrastructure. Responses received and analyzed from the interview guide revealed that no sophisticated measure is geared towards managing and improving the estuarine ecosystem resilience. The Niger Delta Development Commission (NDDC) and Ondo State Oil Producing Areas Development Commission (OSOPADEC) made it known that there is no management strategy guiding the use of the estuarine ecosystem, specifically in addressing oil spillage from mining activities. On the other hand, the Area Town Planning Office and Niger Delta Ministry (NDM)

have policies guiding physical development and plan approval in Ilaje. These policies discourage physical development near the water banks and shorelines to protect the shore and reduce the strength of ocean waves.

The present policy structure fails to give utmost concern to the management of the estuarine ecosystem agencies, and there is no synergy between the agencies. Lack of information is a key impediment to management activities and public participation in Ilaje. When the information becomes abundant between the agencies, it becomes easy to make it available to the residents. Furthermore, the means of information and communication need to be specific on the socio-economic condition of the residents to help improve the transparency of information (Boesch, 2006). The agencies do not consider the relationship between humans and ecosystems. Therefore, it is difficult to investigate and document the linkages within and across the ecosystems in the study area. This has caused the lack of the full range maintenance of components and processes of ecological interactions to aim for resilience rather than for desired end-points.

The agencies do not improve or put the existing management strategy into consideration; instead, they invent other strategies. This, somehow, has led to the discontinuity of the management strategies. Thus, the agencies must build broad political commitment on common issues and harmonize separate institutional responsibilities, regulations, and management structures to manage estuarine ecosystems. The estuarine ecosystems have not received the due management attention needed. However, claims of laid down regulations to protect wetlands in Southwest Nigeria are yet to be implemented. Therefore, there is an urgent need to measure resilience and reliability using the ecosystem-based management approach and identify tradeoffs to conserve and restore the estuarine ecosystems in Southwest Nigeria to ensure resource use efficiency and ecosystem security.

#### **4. CONCLUSION**

The estuarine ecosystem goods and services are essential to the sustenance of human well-being by offering numerous services that support life. The challenges of reversing the degradation of ecosystems are enormous. However, attempts can be made to re-address resilience and reliability and restore ecosystem functions.

Management measures must break away from traditional approaches and embrace holistic management methods. One of these is the Ecosystem-Based Management approach (EBM). The EBM approach is useful in identifying and examining the multiple relationships and interactions within an ecosystem to restore balance and connectivity. Using a scientific approach to provide key directions and leveraging all forms of natural, traditional, social, and local knowledge in the management of ecosystems, managers and stakeholders can create management systems that underpin ecosystem goods and services supply and preserve freshwater ecosystem integrity.

#### **COMPETING INTERESTS**

Author has declared that no competing interests exist.

#### **REFERENCES**

1. Bilkovic DM, Mitchell M, Mason P, Duhring K. The role of living shorelines as estuarine habitat conservation strategies. *Coastal Management*. 2016;44(3):161–174.
2. Martínez M, Intralawan A, Vázquez G, Pérez-Maqueo O, Sutton P, Landgrave R. The coasts of our world: ecological, economic and social importance. *Ecol. Econ. Coastal Disasters*. 2007; 63:254-272.
3. Pesaresi M, Melchiorri M, Siragusa A, Kemper T. Atlas of the human planet—Mapping human presence on earth with the global human settlement layer. Italy: European Union; 2016. DOI:10.2788/889483
4. Mo Y, Kearney MS, Turner RE. The resilience of coastal marshes to hurricanes: The potential impact of excess nutrients. *Environment International*. 2020; 138(2020):105409:1-14.
5. Giuliani S, Bellucci LG. Salt Marshes: Their role in our society and threats posed to their existence. In C. Sheppard, *World Seas: An Environmental Evaluation (Second Edition ed, Vol. Three: Ecological Issues and Environmental Impacts)*. Elsevier Ltd. 2019;79-101.
6. Costanza R, D'Arge R, Rudolf G, Sutton P, Ploeg S, Anderson et al. *Global Environmental Change. Changes in the*

- Global Value of Ecosystem Services. 2014, May 20;152-158.
7. NSW Department of Planning, Industry and Environment. NSW Government; 2018.  
Available:environment.nsw.gov.au, <https://www.environment.nsw.gov.au/topics/water/estuaries/about-estuaries/why-estuaries-are-important>.
  8. Shepard CC, Crain CM, Beck MW. The protective role of coastal marshes: A systematic review and meta-analysis. 2011;6(11).  
DOI:<https://doi.org/10.1371/journal.pone.0027374>.
  9. Daily GC. ECOLOGY: The value of nature and the nature of value; 2000.  
DOI:10.1126/science.289.5478.395
  10. National Oceanic and Atmospheric Administration. Human Disturbances to Estuaries. Silverspring, Maryland, U.S.A.; 2017.
  11. Jacobs S, Vandenbruwaene W, Vrebos D, Beauchard O, Boerema A, Wolfstein K, Meire P. Ecosystem Service Assessment of TIDE Estuaries; 2013.
  12. Weis JS, Segarra KE, Bernal P. Salt marshes. In D. f. United Nations, The first global integrated marine assessment. World assessment I. Cambridge: Cambridge University Press. 2017;887-892.
  13. Nichols RJ, Wong PP, Burkett VR, Codignotto JO, Hay JE, McLean RF. Coastal systems and low-lying areas. In M. L. Parry, C. O. F, J. P. Palutikof, P. J. van der Linden, & C. E. Hanson, Climate change 2007: Impacts, adaptation and vulnerability. Contribution of Working Group II to the Fourth Assessment Report of the Intergovernmental Panel on Climate Change. Cambridge: Cambridge University Press. 2007;315-356.
  14. Bishop MJ, Mayer-Pinto M, Airoidi L, Firth LB, Morris RL, Loke LH, Dafforn KA. Effects of ocean sprawl on ecological connectivity: Impacts and solutions. Journal of Experimental Marine Biology and Ecology. 2017;4:92:7-30.
  15. Chirol C, Haigh ID, Pontee N, Thompson CE, Gallop SL. Parametrizing tidal creek morphology in mature saltmarshes using semi-automated extraction from lidar. Remote Sensing of Environment. 2018;209.
  16. Jennerjahn TC, Mitchell SB. Pressures, stresses, shocks and trends in estuarine ecosystems. In Estuarine, Coastal and Shelf Science. 2013;130:1-8.
  17. Duarte CM, Dennison WC, Orth RJ, Carruthers TJ. The charisma of coastal ecosystems: Addressing the imbalance. Estuaries and Coasts (2 ed). 2008;31.
  18. Foster NM, Hudson MD, Bray S, Nicholls RJ. Intertidal mud flat and saltmarsh conservation and sustainable use in the UK: A review. Journal of Environmental VI. 31Management. 2013;126.
  19. Halpern BS, Frazier M, Afflerbach J, Lowndes JS, Micheli F, O'Hara C, Selkoe KA. Recent pace of change in human impact on the world's ocean. Scientific Reports. 2019;9(1).
  20. Igu N, Merchant R. Freshwater swamp forest use in the Niger Delta: perception and insights. Journal of Forest Research. 2017, January 2;22:44-52.
  21. Sarika M, Zikos A. Coastal salt marshes. In M. N. Grigore, Structure and Function of Plant Communities. Switzerland: Springer Nature; 2020.
  22. Lee JS, Kim J. Dynamics of zonal halophyte communities in the salt marshes of the world. Journal of Marine and Island Cultures. 2018;7(1):84-106.
  23. Townend I, Fletcher C, Knappen M, Rossington K. A review of salt marsh dynamics. Water and Environment Journal. 2011;25:477-488.
  24. Jeffery, A. Z. Land and Water Conservation Fund: Current Status and Issues. CRS Report for Congress. Washington, DC.: Library of Congress; 2002.
  25. Barbier EB. Valuing the storm protection service of estuarine and coastal ecosystems. Ecosystem Services. 2015; 11:32-38.
  26. D'Odorico P, Davis KF, Rosa L, Carr JA, Chiarelli D, Dell'Angelo J, et al. The global food-energywater nexus. Reviews of Geophysics. 2018;56:456-531.  
DOI:<https://doi.org/10.1029/2017RG00059>
  27. Eludoyin, Adebayo, Olichikwu Nevo, Abuloye, Adeoluwa, Eludoyin, Oyenike, Awotoye, Olusegun. Climate events and impact on cropping activities of small-scale

farmers in a part of Southwest Nigeria. Weather, Climate, and Society. 2016;9.  
DOI:10.1175/WCAS-D-16-0032.1.

28. Lehner B, Döll P. Development and validation of a global database of lakes, reservoirs and wetlands. Journal of Hydrology. 2004;296:1-22.

---

© 2022 Olusanya; This is an Open Access article distributed under the terms of the Creative Commons Attribution License (<http://creativecommons.org/licenses/by/4.0>), which permits unrestricted use, distribution, and reproduction in any medium, provided the original work is properly cited.

*Peer-review history:*

*The peer review history for this paper can be accessed here:*

*<https://www.sdiarticle5.com/review-history/90385>*